

1ST READING

5-29-07

2ND READING

6-26-07

INDEX NO.

MR-2007-040

Patricia Robinson

ORDINANCE NO. 11988

AN ORDINANCE CLOSING AND ABANDONING AN UNNAMED ALLEY LOCATED ON THE SOUTH LINE OF THE 1500 BLOCK OF CHAMBERLAIN AVENUE, MORE PARTICULARLY DESCRIBED HEREIN AND AS SHOWN ON THE MAP ATTACHED HERETO AND MADE A PART HEREOF BY REFERENCE, SUBJECT TO CERTAIN CONDITIONS.

SECTION 1. BE IT ORDAINED BY THE CITY COUNCIL OF THE CITY OF CHATTANOOGA, TENNESSEE, That there be and is hereby closed an unnamed alley located on the south line of the 1500 block of Chamberlain Avenue, more particularly described below and as shown on the map attached hereto and made a part hereof by reference:


Abandonment of an unnamed alley beginning on the south line of the 1500 block of Chamberlain Avenue thence southwest 94 feet to the southeast corner of Lot 3, Block 11, Kirshners's Subdivision, Plat Book 2, Page 28, ROHC. Said alley separates parts of Lots 1 and 2 from Lot 4, Block 11, Kirshners's Subdivision, Plat Book 2, Page 28, ROHC. Tax Map 146J-H-015 and 016.

SECTION 2. BE IT FURTHER ORDAINED, That this closure and abandonment shall be subject to AT&T retaining an easement for the entire right-of-way.

SECTION 2. That this Ordinance shall take effect two (2) weeks from and after its passage.

PASSED on Second and Final Reading


June 26, 2007.



CHAIRPERSON

APPROVED: _____ DISAPPROVED: _____

DATE: _____, 2007



MAYOR

/mms/add

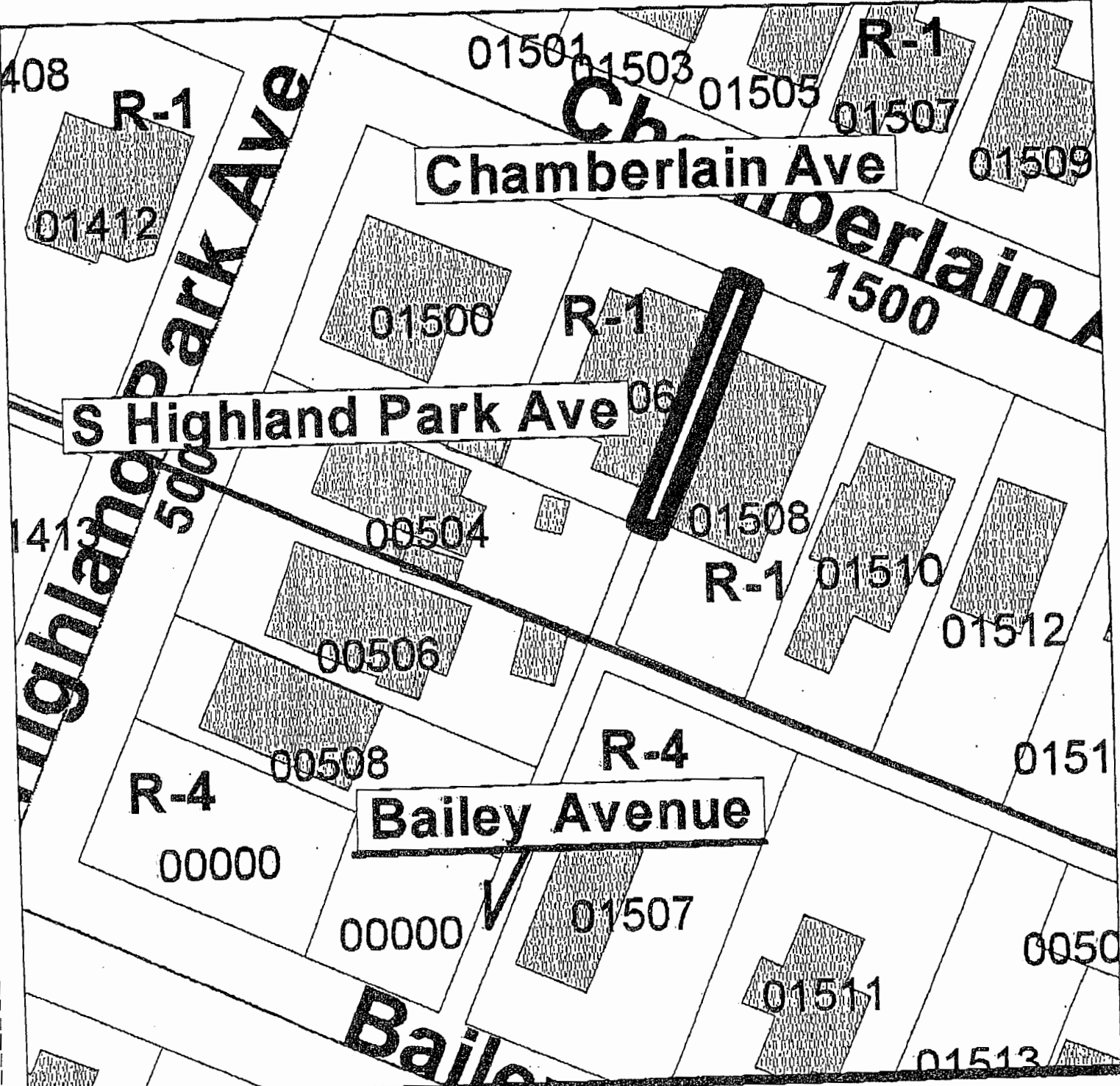
CHATTANOOGA - HAMILTON COUNTY REGIONAL PLANNING AGENCY



1 in. = 50.0 feet



CHATTANOOGA
CASE NO: 2007-0040
PC MEETING DATE: 3/12/2007
MR ABANDON ALLEY R-O-W



PLANNING COMMISSION RECOMMENDATION FOR CASE NO. 2007-040: Deny abandonment, but allow the applicant to obtain a Temporary Use Permit from the Public Works Department.